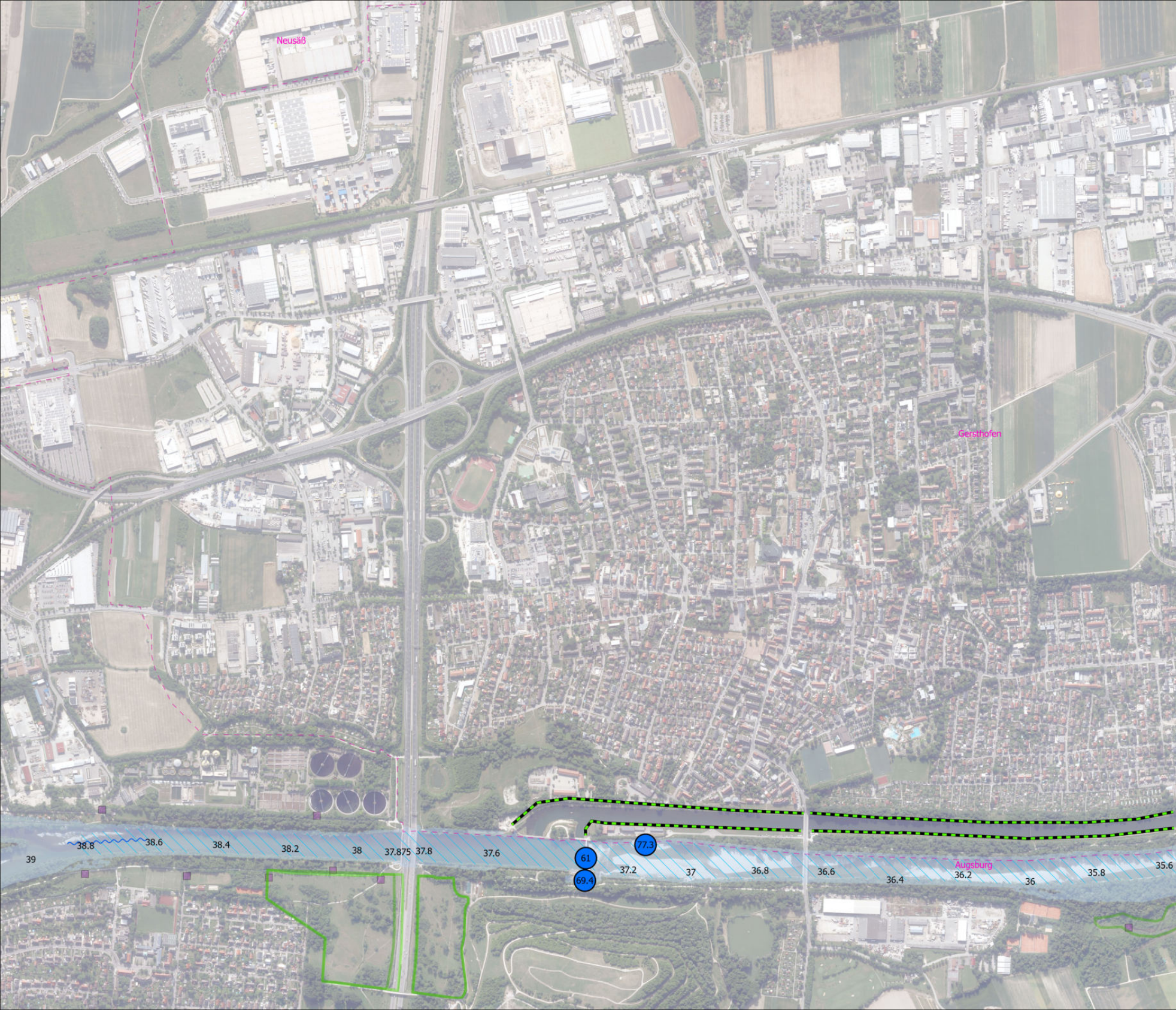
Neusäß
Gersthofen
Augsburg
39
38.8
38.6
38.4
38.2
38
37.875
37.8
37.6
61
77.3
69.4
37.2
37
36.8
36.6
36.4
36.2
36
35.8
35.6

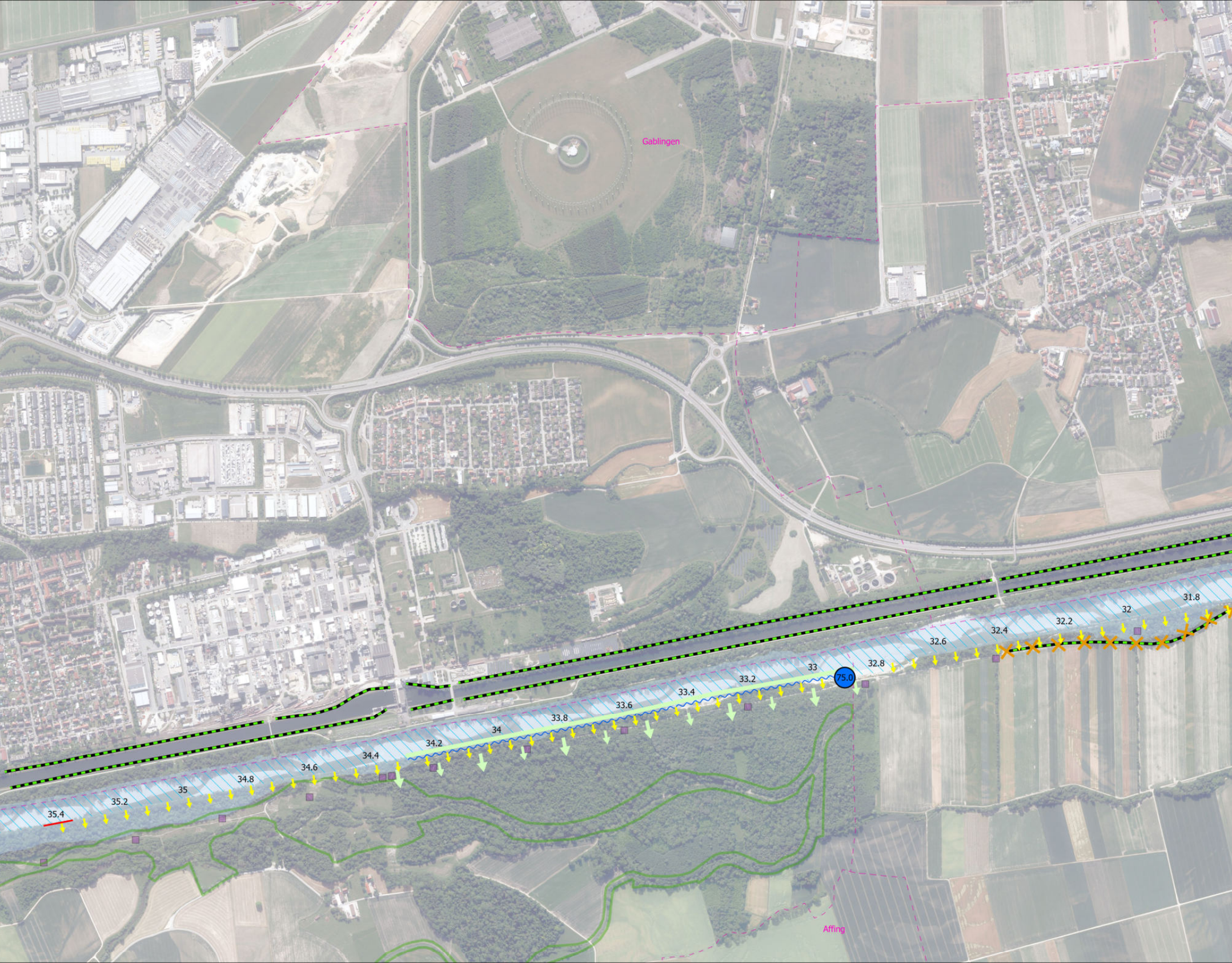
Gablingen
31.8
32
32.2
32.4
32.6
32.8
33
75.0
33.2
33.4
33.6
33.8
34
34.2
34.4
34.6
34.8
35
35.2
35.4
Affing

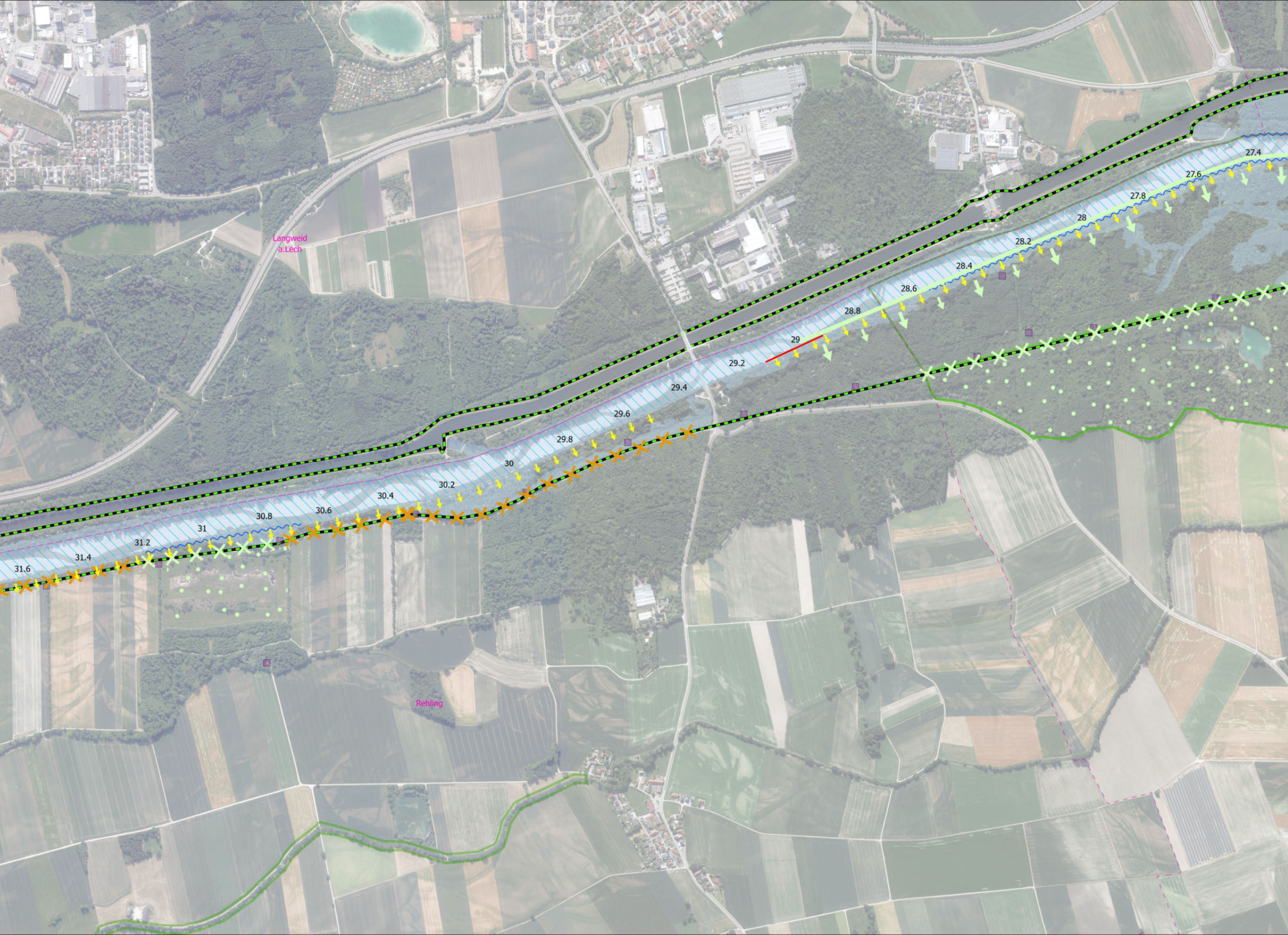
Langweid a.Lech
27.4
27.6
27.8
28
28.2
28.4
28.6
28.8
29
29.2
29.4
29.6
29.8
30
30.2
30.4
30.6
30.8
31
31.2
31.4
31.6
Rehling

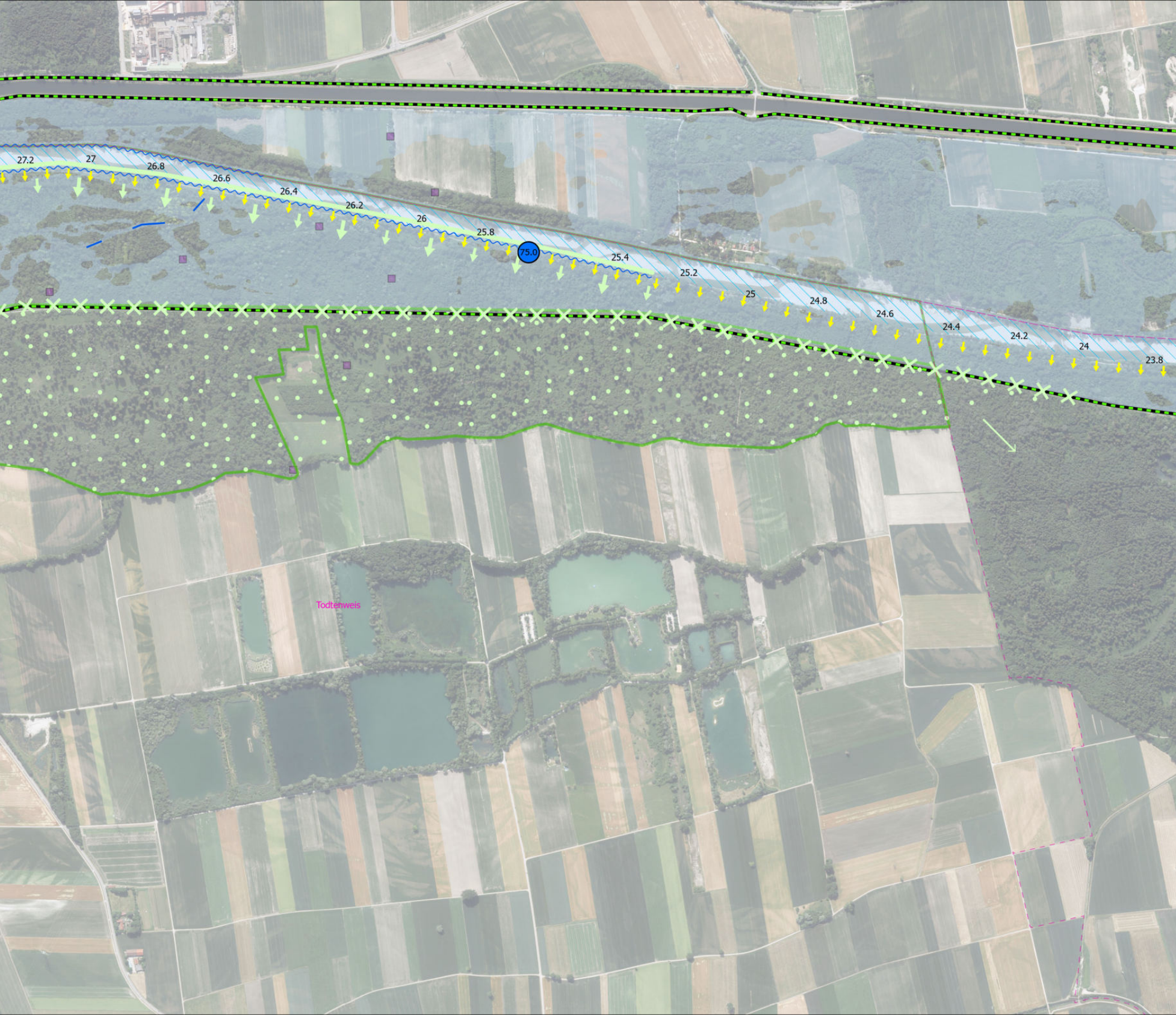
27.2
27
26.8
26.6
26.4
26.2
26
25.8
75.0
25.4
25.2
25
24.8
24.6
24.4
24.2
24
23.8
Todtenweis

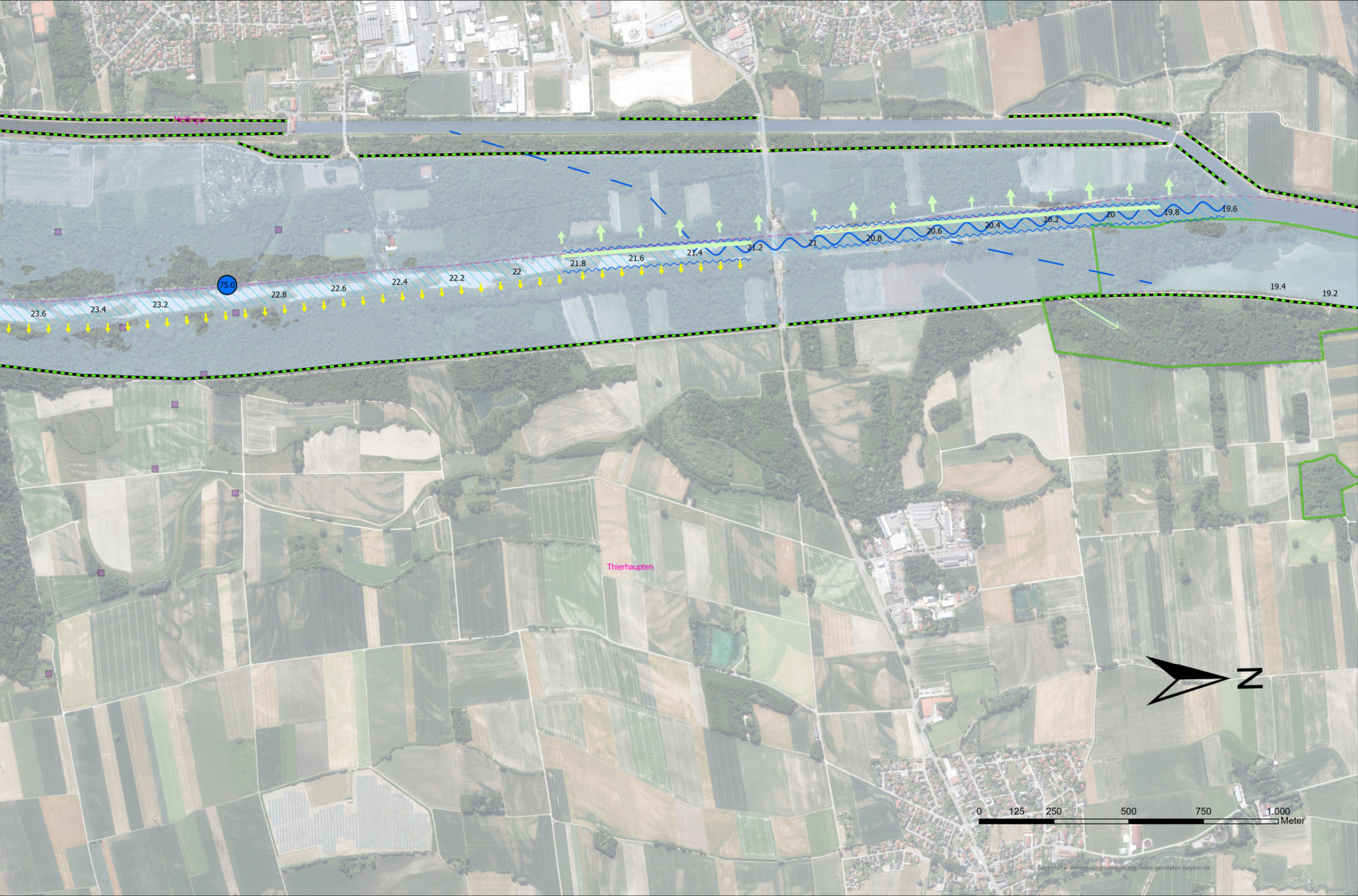
Meitingen
75.0
23.6
23.4
23.2
22.8
22.6
22.4
22.2
22
21.8
21.6
21.4
21.2
21
20.8
20.6
20.4
20.2
20
19.8
19.6
19.4
19.2
Thierhaupten
N
0
125
250
500
750
1.000
Meter

© Bayerische Vermessungsverwaltung, www.geodaten.bayern.de